

**Transport Department Notice**  
**Special Traffic and Transport Arrangements**  
**for Kam Tin Ten Years Ta Chiu Procession 2025 in Yuen Long**

Notice is hereby given that to facilitate Kam Tin Ten Years Ta Chiu Procession 2025, the following special traffic and transport arrangements will be implemented in Yuen Long from 16 to 18 December 2025 during the following periods:

**(I) Road Closures** (Please refer to Plan 1, Plan 2 and Plan 3 attached for details)

- (i) Part of the traffic lanes of the following sections of roads will be intermittently closed from 12.00 noon to 6.00 p.m. on 16 December 2025, the actual implementation time of lane closure may be advanced if necessary.
  - (1) Shui Mei Road near Shui Mei Tsuen;
  - (2) Kam Hing Road;
  - (3) The section of Kam Tin Bypass eastbound between Kam Hing Road and the roundabout linking Kam Tin Road;
  - (4) The section of Kam Tin Road eastbound between the roundabout linking Kam Tin Bypass and the unnamed access road leading to Ko Po Tsuen;
  - (5) Kam Tin Shi Street; and
  - (6) The section of Chi Ho Road between the unnamed access road leading to Tai Hong Wai and the unnamed access road leading to Shui Tau Tsuen.
- (ii) The following sections of roads will be closed to all vehicular traffic from 12.00 noon to 6.00 p.m. on 16 December 2025, the actual implementation time of road closure may be advanced if necessary.
  - (1) The section of Kam Tin Road between its western junction with Kam Tin Bypass to its eastern junction with Kam Tin Bypass;
  - (2) The section of Kam Sheung Road between Tung Wui Road and Kam Tin Road;
  - (3) Kam Kong Road; and
  - (4) Po Tei Road.
- (iii) Part of the traffic lanes of the following sections of roads will be intermittently closed from 12.00 noon to 6.00 p.m. on 17 December 2025, the actual implementation time of lane closure may be advanced if necessary.
  - (1) The section of Chi Ho Road between the unnamed access road leading to Kam Hing Wai and the unnamed access road leading to Shui Tau Tsuen;
  - (2) The section of Kam Hing Road between Chi Ho Road and Kam Tin Bypass;
  - (3) The section of Kam Tin Bypass eastbound between Kam Hing Road and the roundabout linking Kam Tin Road;
  - (4) The section of Kam Tin Road eastbound between the roundabout linking Kam Tin Bypass and the roundabout linking Castle Peak Road – Yuen Long;
  - (5) The section of Castle Peak Road – Yuen Long eastbound between the roundabout linking Kam Tin Road and Siu Sheung Road;
  - (6) Siu Sheung Road;
  - (7) The section of Long Wo Road between the pedestrian subway leading to Siu Sheung Road and Ng Wo Road;
  - (8) Ng Wo Road;
  - (9) The section of Yuen Long Kau Hui Road between Long Yat Road and Hong Yip Street;
  - (10) Cheung Shing Street;
  - (11) Sai Kai Road;
  - (12) The section of Long Yip Street eastbound between Cheung Shing Street and Po Yip Street;

- (13) The section of Wang Yip Street South between Kwong Yip Street and Wang Yip Street East;
  - (14) The section of Wang Yip Street East between Hi Yip Street and Wang Yip Street South;
  - (15) Tai Kiu Road southbound;
  - (16) The section of Yuen Long On Ning Road westbound between Sau Fu Street and Tung Lok Street;
  - (17) Sau Fu Street;
  - (18) Tung Lok Street;
  - (19) Fook Hong Street;
  - (20) Fook Tak Street;
  - (21) The section of Yuen Long On Ning Road between Tai Kiu Road and Yuen Long Tai Hang Street;
  - (22) Yuen Long Pau Cheung Square;
  - (23) Wang Chau Road;
  - (24) The section of Sai Tai Street northbound between Yuen Long Tai Hang Street and Yuen Long Tai Cheung Street;
  - (25) Yuen Long Tai Cheung Street;
  - (26) Shui Che Kwun Street; and
  - (27) Long Yat Road northbound near Yuen Long Kau Hui Road.
- (iv) Part of the traffic lanes of the following sections of roads will be intermittently closed from 7.00 p.m. to 10.00 p.m. on 18 December 2025, the actual implementation time of lane closure may be advanced if necessary.
- (1) Shui Mei Road near Shui Mei Tsuen;
  - (2) The section of Chi Ho Road between Shui Tau Road and the unnamed access road leading to Shui Tau Tsuen;
  - (3) Kam Hing Road;
  - (4) The section of Kam Tin Bypass eastbound between Kam Hing Road and the roundabout linking Kam Tin Road;
  - (5) The section of Kam Tin Road eastbound between the roundabout linking Kam Tin Bypass and Ying Ho Road;
  - (6) The section of Kam Tin Road eastbound between the roundabout linking Kam Ho Road and Ying Ho Road;
  - (7) The section of Kam Tin Bypass westbound between Kam Hing Road and the roundabout linking Tung Wui Road; and
  - (8) Shui Tau Road.

## **(II) Traffic Diversions**

To facilitate the aforementioned road closure arrangements, the following temporary traffic diversions will be implemented from 12.00 noon to 6.00 p.m. on 16 December 2025.

- (1) Affected vehicles on Kam Tin Road eastbound heading for the roundabout linking Tung Wui Road will be diverted via Kam Tin Bypass eastbound, or via Kam Ho Road southbound and Tung Wui Road eastbound;
- (2) Affected vehicles on Kam Tin Road eastbound heading for Kam Sheung Road eastbound will be diverted via Kam Tin Bypass eastbound and Tung Wui Road southbound, or via Kam Ho Road southbound and Tung Wui Road eastbound;
- (3) Affected vehicles on Kam Tin Road westbound heading for the roundabout linking Kam Ho Road will be diverted via Kam Tin Bypass westbound, or via Tung Wui Road southbound and Kam Ho Road northbound; and
- (4) Affected vehicles on Kam Sheung Road westbound heading for Kam Tin Road westbound will be diverted via Tung Wui Road northbound and Kam Tin Bypass westbound, or via Tung Wui Road westbound and Kam Ho Road northbound.

### **(III) Lane Conversion**

The section of Sau Fu Street between Tung Lok Street and Kiu Lok Square will be temporarily converted from two-lane-two-way traffic to one-way westbound traffic from 12.00 noon to 6.00 p.m. on 17 December 2025, the actual implementation time may be advanced if necessary.

### **(IV) Cycle Tracks Closure**

The following sections of cycle tracks will be intermittently closed during the following periods, the actual implementation time of cycle track closure may be advanced if necessary.

(i) From 12.00 noon to 6.00 p.m. on 16 December 2025

- (1) The section of cycle track between Kam Hing Road and the western entrance / exit of Ko Po Tsuen.

(ii) From 12.00 noon to 6.00 p.m. on 17 December 2025

- (1) The section of cycle track between Kam Hing Road and the roundabout linking Kam Tin Road and Castle Peak Road – Yuen Long;
- (2) The section of cycle track between the roundabout linking Castle Peak Road – Yuen Long and Kam Tin Road and Pok Oi Interchange; and
- (3) The section of cycle track between Sai Kai Road and the entrance of Kwan Lok Sun Chuen on Po Yip Street.

(iii) From 7.00 p.m. to 10.00 p.m. on 18 December 2025

- (1) The section of cycle track between Kam Hing Road and the western entrance / exit of Ko Po Tsuen.

### **(V) Temporary Suspension of Metered Parking Spaces**

The following metered parking spaces will be temporarily suspended during the following periods on 17 December 2025:

(i) From 12.00 noon to 6.00 p.m.

- (1) A metered parking space on Wang Yip Street East.

(ii) From 2.00 p.m. to 6.00 p.m.

- (1) All metered parking spaces on Po Lok Square;
- (2) All metered parking spaces on Ping Shun Street; and
- (3) All metered parking spaces in the car park of On Shun Street.

### **(VI) Public Transport Services Arrangements**

(i) Temporary Bus and Green Minibus (GMB) Diversions

- (1) From 12.00 noon to 6.00 p.m. on 16 December 2025

Route	Direction	Diversions
KMB Route Nos. 54, 64K,	Sheung Tsuen / Sheung Shui / Tai Po Hui	Via Kam Tin Bypass eastbound before resuming their original routings.

77K, and 251B		
KMB Route Nos. 54, 64K, 77K, and 251B	Yuen Long / Pat Heung Road	Via Kam Tin Bypass westbound before resuming their original routings.
GMB Route Nos. 71, 72, 78 and 608	Shek Wu Tong / Lui Kung Tin / Pat Heung Road / Wang Toi Shan	Via Kam Ho Road southbound and Tung Wui Road eastbound before resuming their original routings.
GMB Route Nos. 71, 72, 78 and 608	Yuen Long / Lok Ma Chau	Via Tung Wui Road westbound and Kam Ho Road northbound before resuming their original routings.
GMB Route No. 602	Tai Kong Po	Via Kam Tin Bypass eastbound before resuming its original routing.
GMB Route No. 602	Yuen Long	Via Kam Tin Bypass westbound before resuming its original routing.

(2) From 2.00 p.m. to 6.00 p.m. on 17 December 2025

Route	Direction	Diversions
GMB Route Nos. 36, 36A, 37 and 38	Yuen Long Town Centre	Via Yuen Long On Ning Road westbound and Ping Shun Street northbound heading for the temporary terminus on Ping Shun Street and Po Lok Square.
GMB Route Nos. 36, 36A, 37 and 38	Yau Pok Road / Tai Shang Wai / Yau Tam Mei	Via Ping Shun Street southbound, Yuen Long On Ning Road eastbound, Tai Kiu Road northbound, Yuen Long On Lok Road westbound and Long Yip Road eastbound before resuming their original routings.
GMB Route No. 73	Sung Shan San Tsuen	Via Yuen Long On Ning Road westbound, Ma Miu Road southbound, Yuen Long Tai Yuk Road southbound, Ma Tin Road eastbound and Ma Tong Road eastbound before resuming its original routing.
GMB Route Nos. 73A, 74 and 74A	Yuen Long Town Centre	Via Tai Kiu Road northbound and Yuen Long On Lok Road westbound heading for the temporary terminus on Yuen Long On Lok Street westbound near Tai Kiu Tsuen.
GMB Route No. 73A	Sung Shan San Tsuen	Via Yuen Long On Lok Road westbound, Ma Wang Road westbound, Ping Wui Street southbound and Yuen Long On Ning Road eastbound before resuming its original routing.
GMB Route No. 74A	Tung Tau Wai	Via Yuen Long On Lok Road westbound and Ma Wang Road westbound before resuming its original routing.
GMB Route Nos. 75 and 76	Yuen Long Town Centre	Via Yuen Long On Ning Road westbound and On Shun Street southbound heading for the temporary terminus on On Shun Street.
GMB Route Nos. 75 and 76	Lok Ma Chau / Siu Hum Tsuen	Via On Shun Street eastbound, On Shun Street northbound, Yuen Long On Ning Road eastbound, Tai Kiu Road northbound, Yuen Long On Lok Road westbound and Long Yip Road eastbound before resuming their original routings.

(ii) Temporary Arrangements of Bus and GMB Stops

(1) From 12.00 noon to 6.00 p.m. on 16 December 2025

Route	Direction	Temporary Suspension of Stops	Temporary Stops
KMB Route Nos. 54, 77K, and 251B	Sheung Tsuen / Sheung	<ul style="list-style-type: none"> <li>Kam Tin Road eastbound near Kam Tin Mung Yeung Public School;</li> <li>Kam Tin Road eastbound near Tai Hong Wai;</li> </ul>	<ul style="list-style-type: none"> <li>Kam Tin Bypass eastbound near Kam Hing Road; and</li> </ul>



77K and 251B	Shui	<ul style="list-style-type: none"> <li>• Kam Tin Road eastbound near Kam Tin Post Office; and</li> <li>• Kam Tin Road eastbound near Tai Kong Po</li> </ul>	<ul style="list-style-type: none"> <li>• Kam Tin Bypass eastbound near Kong Tai Road</li> </ul>
KMB Route Nos. 54, 77K and 251B	Yuen Long / Pat Heung Road	<ul style="list-style-type: none"> <li>• Kam Tin Road westbound near Tai Kong Po;</li> <li>• Kam Tin Road westbound near Kam Tin;</li> <li>• Kam Tin Road westbound near Kam Tin Market;</li> <li>• Kam Tin Road westbound near Kat Hing Wai; and</li> <li>• Kam Tin Road westbound near Kam Tin Mung Yeung Public School</li> </ul>	<ul style="list-style-type: none"> <li>• Kam Tin Bypass westbound near Kong Tai Road; and</li> <li>• Kam Tin Bypass westbound near Kam Tin Shi Street</li> </ul>
KMB Route No. 64K	Tai Po Hui	<ul style="list-style-type: none"> <li>• Kam Tin Road eastbound near Kam Tin Mung Yeung Public School; and</li> <li>• Kam Sheung Road eastbound near Tsz Tong Tsuen</li> </ul>	<ul style="list-style-type: none"> <li>• Kam Tin Bypass eastbound near Kam Hing Road; and</li> <li>• Kam Tin Bypass eastbound near Kong Tai Road</li> </ul>
KMB Route No. 64K	Yuen Long	<ul style="list-style-type: none"> <li>• Kam Sheung Road westbound near Po Tei Road;</li> <li>• Kam Sheung Road westbound near Tsz Tong Tsuen; and</li> <li>• Kam Tin Road westbound near Kam Tin Mung Yeung Public School</li> </ul>	<ul style="list-style-type: none"> <li>• Kam Tin Bypass westbound near Kong Tai Road; and</li> <li>• Kam Tin Bypass westbound near Kam Tin Shi Street</li> </ul>

(2) From 2.00 p.m. to 6.00 p.m. on 17 December 2025

Route	Temporary Suspension of Terminus	Temporary Terminus
GMB Route Nos. 36, 36A, 37 and 38	The terminus on Fook Hong Street	Ping Shun Street and Po Lok Square
GMB Route Nos. 73A, 74 and 74A	The terminus on Fook Hong Street	Yuen Long On Lok Street westbound near Tai Kiu Tsuen
GMB Route Nos. 75 and 76	The terminus on Fook Hong Street	On Shun Street

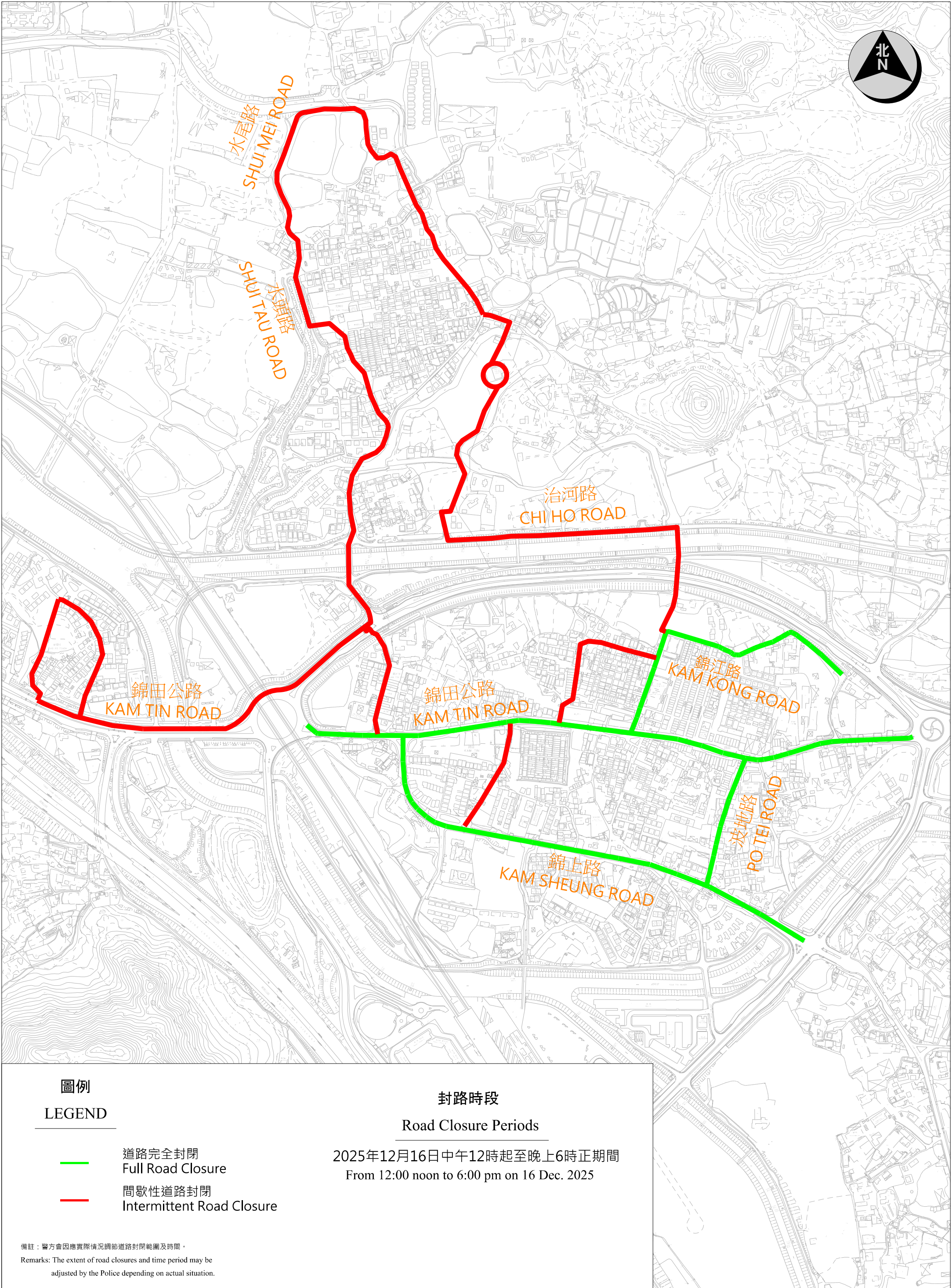
## **(VII) Attention and Appeal**

The public transport operators will display notices at the stops and inside vehicle compartments to advise passengers of the above temporary arrangements. Actual implementation of and adjustments to road closures, suspension of bus stops, GMB terminus, parking spaces, traffic control and public transport services diversions will be made by the Police at the time depending on the prevailing circumstances, traffic and crowd conditions in the areas. Public transport passengers should pay attention to the route diversions and temporary stop arrangements.

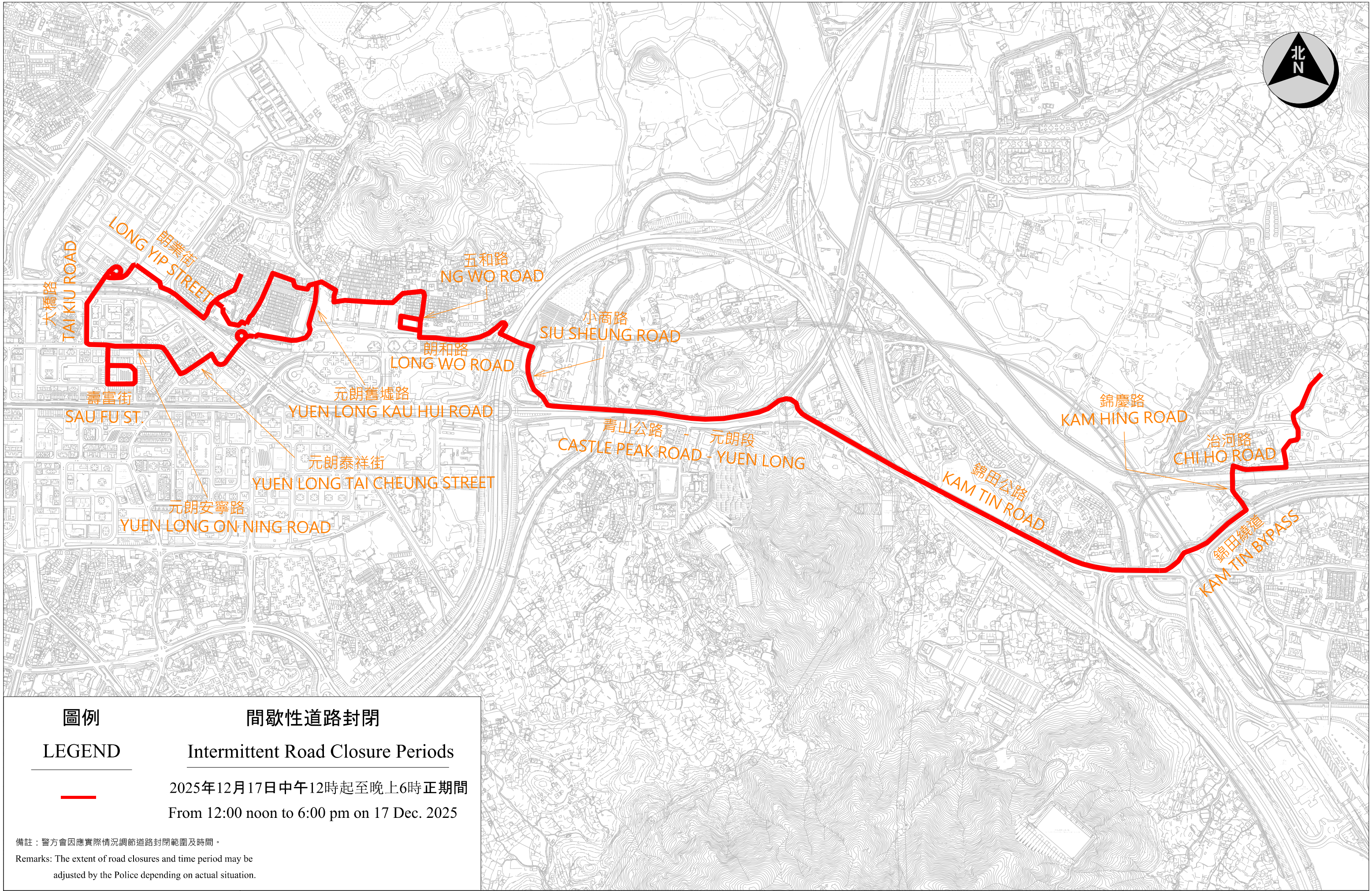
Motorists are advised not to drive to the affected areas, and to drive with utmost care and patience and take heed of the instruction given by the Police on site.

LEE Chung-yan, Angela *Commissioner for Transport*









圖例

LEGEND

間歇性道路封閉

Intermittent Road Closure Periods

2025年12月17日中午12時起至晚上6時正期間

From 12:00 noon to 6:00 pm on 17 Dec. 2025

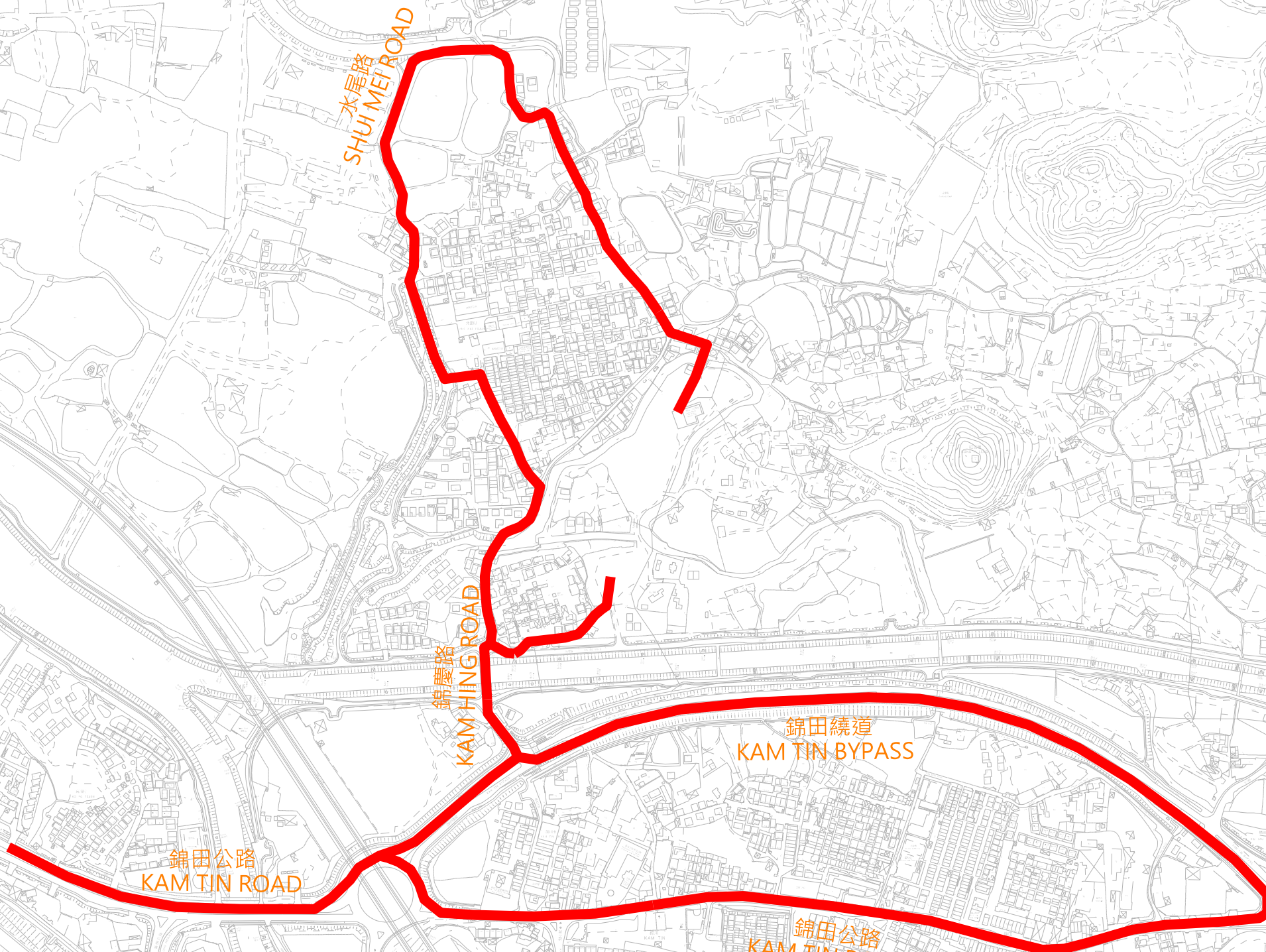
備註：警方會因應實際情況調節道路封閉範圍及時間。

Remarks: The extent of road closures and time period may be adjusted by the Police depending on actual situation.

圖二  
Plan 2

2025年錦田鄉十年一屆酬恩建醮活動巡遊在元朗區實施的特別交通及運輸安排  
Special Traffic and Transport Arrangements for Kam Tin Ten Years Ta Chiu Procession 2025 in Yuen Long





### 圖例

### LEGEND

### 間歇性道路封閉

### Intermittent Road Closure Periods

2025年12月18日晚上7時正起至晚上10時正期間  
From 7:00 pm to 10:00 pm on 18 Dec. 2025

備註：警方會因應實際情況調節道路封閉範圍及時間。  
Remarks: The extent of road closures and time period may be adjusted by the Police depending on actual situation.